

LAW FIRM

BLACKWELL SANDERS PEPPER MARTIN
LLP

P-0012.1

1620 Dodge Street, Suite 2100 Omaha, NE 68102-1593
Tel (402) 964-5000 Fax (402) 964-5050
WEBSITE: www.blackwellsanders.com

Patrick J. Joyce
DIRECT: (402) 964-5012

DIRECT FAX: (402) 964-5050
E-MAIL: pjoyce@blackwellsanders.com

March 29, 2007


To: Nebraska Public Service Commission

From: - Patrick Joyce, Blackwell Sanders Peper Martin, LLP
Attorney for Aquila, Inc. d/b/a Aquila Networks
- Larry Headley, Aquila, Inc. d/b/a Aquila Networks

Re: Notice of Proposed Extension of Service Area or Gas Main


Aquila, Inc. d/b/a Aquila Networks hereby provides the Nebraska Public Service Commission with the notice required by *Neb. Rev. Stat.* Section 57-1306, as amended, that it intends to extend or enlarge its service area or extend a gas main as set forth in the attached Exhibit A. All projects listed are within the city limits or extraterritorial jurisdiction of communities where Aquila has a franchise.

Sincerely,



Patrick J. Joyce

cc: Dan Crouchley, M.U.D.
Susan Prazan, M.U.D.
Laura Demman



OM-222674-1

KANSAS CITY, MISSOURI • ST. LOUIS, MISSOURI • OMAHA, NEBRASKA • SPRINGFIELD, MISSOURI • LINCOLN, NEBRASKA
OVERLAND PARK, KANSAS • BELLEVILLE, ILLINOIS • WASHINGTON, D.C. • LONDON, UNITED KINGDOM

AFFILIATES: LEEDS • MANCHESTER
MEMBER OF THE WORLD SERVICES GROUP

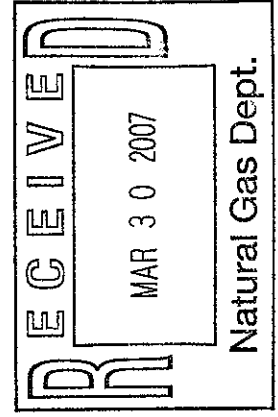
Aquila, Inc.

2007 LB 1249 Application

P-0012.1

NEW

Item	Subdivision	Location	Main Extension			City Limits
			System	Size	Length*	
1	The Sanctuary	Skyline Dr. & Center St.	Elkhorn		14,182'	X
2	Elk Valley Business Park	East of 204 th St., So. of Dodge	Elkhorn		1,200'	X
3	Kingsbury Hills	Hwy. 370 & 114 th Street	Papillion		20,400'	X
4	Pine Hill	Hwy. 370 West of 114 th St.	Papillion		TBD	X
5	Pink Industrial Park 2	120 th & Roberts Dr.	Papillion		4,221'	X
6	Santa Fe	Gruenther Rd.	Gretna		3,000'	X
7	Seven Falls	108 th & Schram Rd.	Papillion		TBD	X
8	Shadow Lake 2	So. of Hwy 370 between 72 nd and 84 th Sts.	Papillion		TBD	X
9	Wicks Southport - Westmont	Hwy. 370 and I-80	Papillion		4,000'	X
10	Portal Ridge	Giles & Cornhusker east of 106 th St.	LaVista		15,700'	X
11	Portal Plaza	Giles & Cornhusker east of 108 th St.	LaVista		1,400'	X
12	Portal Plaza South	So and East of 108 th & Cornhusker	LaVista		2,000'	X
13	GT3 Replat 1	72 nd & Q Sts.	Ralston		1,281'	X
14	Southern Pines	168 th & Giles Rd.	Ralston		TBD	X
15	Menards	204 th & West Dodge Rd.	Elkhorn		1,900'	X
16	Orchard Valley	Mayne to West - So. Side of Meigs St.	Elkhorn		685'	X
17	Summer Glenn	206 th & Veterans Dr.	Valley		15,154'	X
18	Stockman's Hollow	66 th & Giles Rd.	Elkhorn		14,544'	X



Aquila, Inc.
2007 LB 1249 Application

P-0012.1

INTEGRITY

<u>Item</u>	<u>Subdivision</u>	<u>Location</u>	<u>System</u>	<u>Size</u>	<u>Length</u>	<u>ETJ</u>	<u>City Limits</u>
1	Westmont/Papillion High Pressure Upgrade	Hwy. 370, 114 th St. to 132 nd St	Papillion	8"	7,800'		
2	Christian College	114 th & Hwy 370			8,149'		
3	Elkhorn Arbor Ridge Phase 2	Arbor Ridge & Ramblewood	Elkhorn		5,000'	X	
4	Offutt Redevelopment Housing		Bellevue		TBD		X

*Includes all piping within the subdivision

